

KŌIWI TANGATA REPORT:
Te Taiwhenua o Porangahau
Kōiwi tangata provenanced to Porangahau

June 2011



**Research conducted by Amber Kiri Aranui
Pou Rangahau Rautaki Kōiwi
Karanga Aotearoa Repatriation Programme**

Introduction

The Museum of New Zealand Te Papa Tongarewa (Te Papa) has been involved in the repatriation of kōiwi tangata and Toi moko since the early 1980s. The involvement in repatriation began through the work of Sir Māui Pomare, and was supported by the Department of Internal Affairs and the Ministry of Foreign Affairs.

In May 1999 a meeting held between representatives of Māori, Government agencies and Te Papa considered issues relating to repatriation. This meeting gave overwhelming support for Te Papa's continued involvement in this important work.

In May 2003 Te Papa established the Karanga Aotearoa Repatriation Programme. This formalised Te Papa's repatriation work, and in turn became recognised and mandated as the official repatriation programme supported by the New Zealand Government.

Te Papa's work, as mandated, is governed by these five overarching principles:

- The government's role is one of facilitation – it does not claim ownership of kōiwi tangata;
- Repatriation from overseas institutions and individuals is by mutual agreement only;
- No payment for kōiwi tangata will be made to overseas institutions;
- Kōiwi tangata must be identified as originating from New Zealand; and
- Māori are to be involved in the repatriation of kōiwi tangata, including determining final resting places, where possible.

The Purpose of this report is to out line the history of the kōiwi tangata currently held in Te Papa's Wāhi Tapu with provenance to Porangahau, Hawke's Bay. It is hoped that this report, together with iwi/hapū discussions, will assist in returning these kōiwi tangata to their final resting place.

Please note this report contains photographs of this kōiwi tangata.

International Repatriations

Since 2004, Te Papa has carried out repatriations from approximately 50 institutions in countries including: Great Britain, United States of America, Netherlands, Argentina, Australia, Canada and Germany, Sweden, Norway and France. Te Papa currently holds 125 Toi moko and approximately 500 kōiwi tangata. However, a number of these were repatriated by the former National Museum prior to 1998, and many also came from the collection held by the Dominion Museum.

Domestic Repatriations

After the kōiwi tangata are returned from overseas, they undergo a period of investigation and research to collect information pertaining to their provenance.

Where provenance is achieved, discussions and negotiations are undertaken to repatriate the kōiwi tangata back to their place of origin or initial point of collection.

A general definition of provenance is the 'point of collection' or 'origin'. The primary purpose of determining the provenance of kōiwi tangata, therefore, is to confirm the original collection point (for example, the burial site). Information regarding the collector of the kōiwi tangata is also researched, where possible, to assist in confirming provenance. The Karanga Aotearoa Repatriation Programme uses a wide range of primary and secondary sources to research the provenance for kōiwi tangata.

Kōiwi tangata are sometimes removed from their place of origin by collectors, or other mechanisms including natural disturbances (such as earthquakes or flooding), trade, and theft. There are also other contexts in which kōiwi tangata can be removed from their resting places, such as archaeological excavations and commercial developments. Researching the provenance of kōiwi tangata completely is very important.

With most domestic repatriations, discussions occur with an iwi and its related hapū. However, in situations where more than one iwi have an interest in a location or rohe, Te Papa holds discussions with all relevant groups.

Since the early beginnings of the repatriation work undertaken by the National Museum, approximately 90 kōiwi tangata have been successfully domestically repatriated to their region of origin and its related iwi, including Te Tairāwhiti, Ngāti Kurī, Whanganui, Rangitāne o Wairau, Muaūpoko, Ngāi Tahu, Ngāti Maniapoto, Ngāti Apa ki Rangitīkei, Tauranga Moana iwi, Ngāti Whakaeue, and the iwi of Waikaremoana, Waiuku, Taupō nui a Tia, and Oparau, Kawhia.

Kōiwi Tangata Information

Te Papa records ancestral remains with a kōiwi tangata (KT) number. This numbering system is not an accession record; kōiwi tangata and Toi moko are held and cared for by Te Papa but are not accessioned into the collection. Instead, kōiwi tangata (KT) numbers are used to assist in the collation of information regarding particular kōiwi and these numbers help us to identify and track their place in Te Papa. You may also note other numbers related to kōiwi tangata; PAn (which are the museums old Ethnology Register Pacific Anthropology numbers), DM (which are the old Dominion Museum accession numbers), and old accession numbers (i.e. 1968/101). These numbers if present have been included to ensure that all information relating to the kōiwi tangata is provided.

The circumstances surrounding each kōiwi tangata can be very different, however in this case all kōiwi tangata were collected from the same area by the same person/s. In instances where we do not have much available information, or avenues for further research, we have to rely on the accuracy of the details provided with the kōiwi tangata when they arrive at Te Papa. However every effort is made to validate all information.

Provenance information for KT279

This kōiwi tangata was situated in a fixed dune some distance behind the beach on the farm of Mr John Humphries. It appears that the tipuna was uncovered as the result of a blow out (an event which occurs when the top soil is broken and the sand below is blown out leaving a hollow) and then further excavated by police and presented to the museum by police Sgt Neville Carter, in 1974.

An approximate location was given for the kōiwi tangata (Grid Reference: N151 083 450) and this can be seen in Appendix II and Figure 7 below.

Photos of the site and kōiwi in situ can be seen in Figures 1 to 3.

Description of Skeletal Remains

This kōiwi tangata consists of a partial skeleton including leg and arm bones, small fragments of bone, sand, scapula, foot, vertebrae, teeth and skull (no lower or upper jaw). The skull is documented as being very weathered and has been exposed to the elements longer than other bones (Figure 4 & 5).

<u>Skeletal material.</u>	<u>PAn 303</u>
Porangahau, Sthn.	1976/34
Hawkes Bay N.15.1; 083 450	
farm of John Humphries, Porangahau	
Skull, part of maxilla & mandible with 13 very worn teeth, except 3 rd molar which looks newly erupted.	
18 vertebrae, bits of pelvis, 5 rib frags, 2 femur, 2 tibia, 2 fibula, bits of humerus, ulna, radii very eroded, 2 patella, 30 ^{foot} & hand bones.	
found with introduced stones, shells, sheep?, in fixed dune some distance behind beach, skull & some other bones exposed for some time in a	
	coll by donor c Oct '74
	pres. Police Sergeant Neville Carter, 311 Main Rd Windsor.

Figure 1: PAn 303 (KT279) Record Card

blowout. Excavated by police, Skeleton partly disarticulated with leg at strange angle, finger bones mixed in amongst chest cavity, skull separated by several feet from rest.

Associated rocks & charcoal & shells are in box in Archaeol store.

Figure 2: Underside of PAn 303 Record card

Archaeological Information

There have been a number of archaeological sites recorded at Porangahau including pā, pits, ovens, ditch and bank enclosures, mills and 19th century banked enclosures, as can be seen in Figure 6 below. An extensive concentration of pits is situated in the Porangahau catchment located on the north side of the river, and there is also a concentration of pā in the area, two of which are located river bends with storage pits and other pā on the ridgelines overlooking the lower river¹. The dune belt south of the Porangahau River mouth also has a few archaeological sites recorded (Pā and Dam/pits/midden).

A grid reference for the remains has been given as N151 083 450 and the approximate location can be seen below in Figure 7. As can also be seen in Figure 7, there are a number of recorded archaeological sites in the immediate vicinity of where the tipuna was found. A number of pits have been recorded to the west and northwest of where the KT279 was excavated, and two pā have also been recorded in the vicinity (V24/57 & V24/58). To the east of the of where the tipuna was found, two find spots have been recorded (V24/8 & V24/9) which consisted of a number of adzes and a pounamu chisel (See Appendix III for NZAA Site Record Forms of these sites). It is possible that the finds were associated with other burials, though the Site Record Forms do not identify any burials; however it is also possible that there are more kōiwi tangata in and around the area where KT279 was found, give the location of the occupation sites to the west.

¹ Jones K, & V, Tanner. 2002. *Archaeological survey of the southern Hawke's Bay coast from the air*. Science for Conservation 202, Department of Conservation, pp14

Porangahau Hawke's Bay – Kōiwi Tangata Report Karanga Aotearoa Repatriation Programme

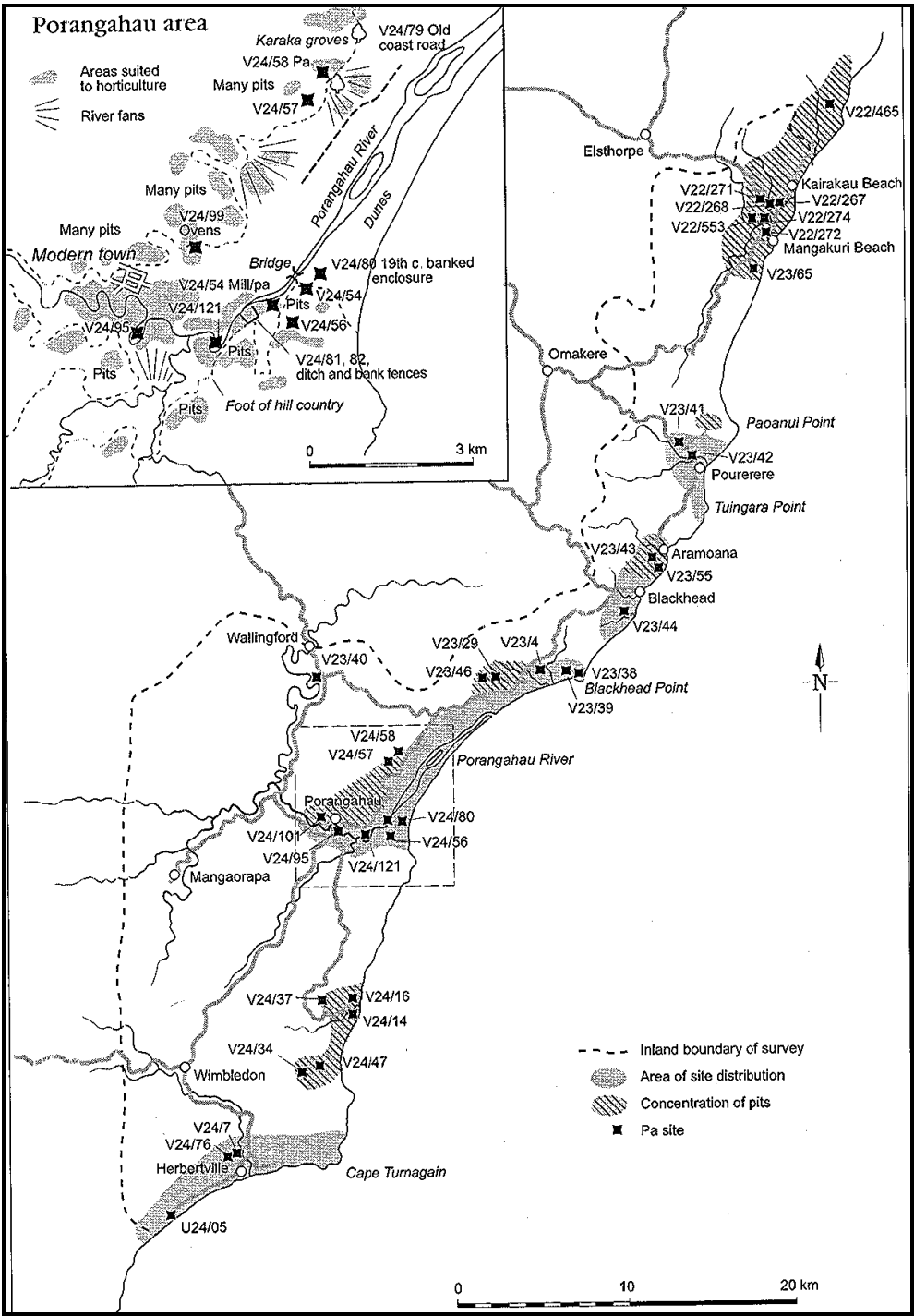


Figure 3: Map of recorded sites in Southern Hawkes Bay²

² Ibid pp15

Porangahau Hawke's Bay – Kōiwi Tangata Report
Karanga Aotearoa Repatriation Programme

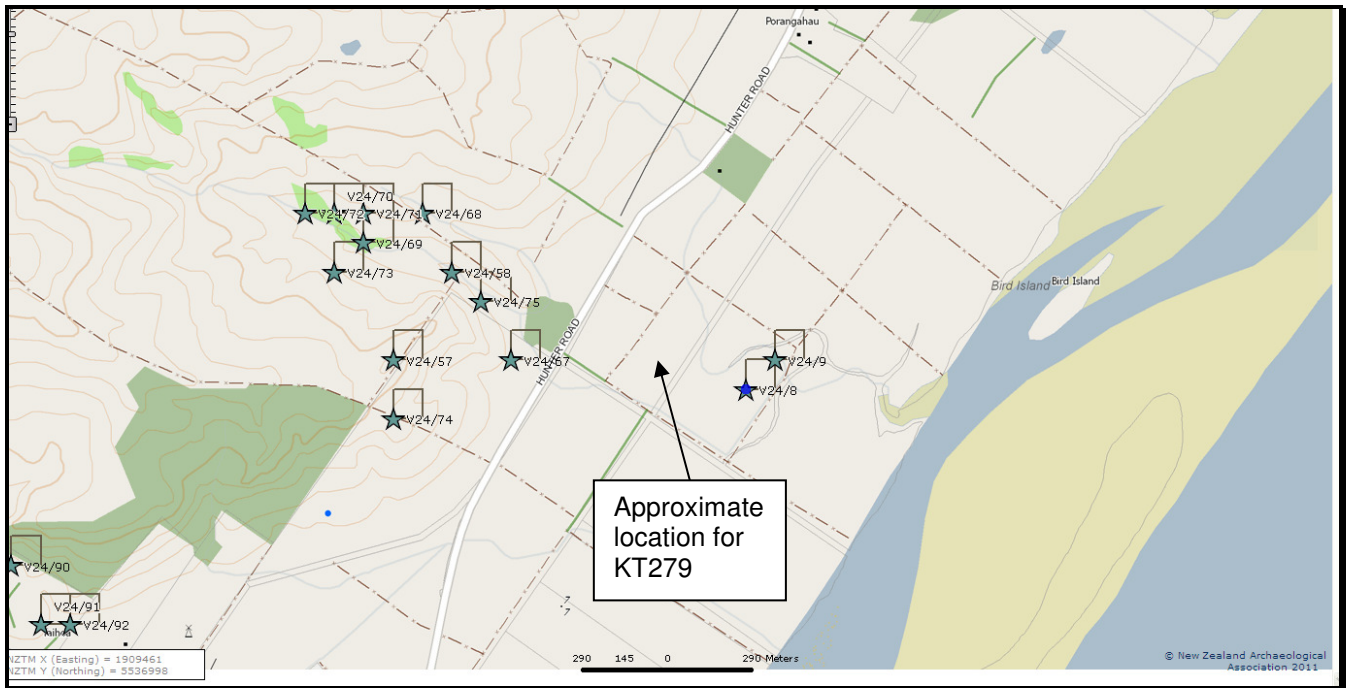


Figure 4: Map showing recorded archaeological sites and the approximate location of KT279

Conclusion

In October 1974 a near complete skeleton was uncovered as a result of a blowout in a fixed dune on the farm of John Humphries at Porangahau. The remains were excavated and presented to the National Museum by police sergeant Neville Carter. In the immediate vicinity pā, pits and find spots have also been recorded indicating that the tipuna may be directly associated with these.

This report provided information for discussions regarding the repatriation of this tipuna back to the rohe of Porangahau. We have sort guidance from Ngāti Kere the respective hapu of Porangahau about the best way to proceed regarding the domestic repatriation of the tipuna identified in this report.

We are please to be able to return this tipuna back to the area Porangahau on Saturday 8th December 2012. And after discussions between Ngāti Kere and the landowner the tipuna will be laid to rest close to the area where he was originally uplifted over 35 years ago.

Appendix I: Original Accession Schedule for KT279

DOMINION MUSEUM		
ACCESSION SCHEDULE		
Name and classification: MAORI SKELETAL REMAINS.		
Locality: Porangahau, Sthn. Hawkes Bay. N151; 083450	Collector: Police Sergeant Neville Carter	Date collected: c Oct. 1974
No. and description of specimens: 1 skull, various other bones, stones and charcoal. Found in fixed dune some distance behind beach. Skull and some other bones were exposed for long time in a blowout. Found with stones and charcoal. Excavated by Police. Skeleton partly disarticulated with leg at strange angle, finger bones mixed in amongst chest cavity, skull separated by several feet from rest. No artifacts found. On farm owned by Mr John Humphries, Porangahau.		
File No. of correspondence if any:	Date received: 5/4/76	
How acquired and from whom: Preg; Mr. Neville Carter, 311 Main Road, Lindaen	Date acknowledged:	
Accession No. 1976/34	D.M: Nos. PAn 303	Negatives:
Location:	Departmental Officer's Signature: P. Reid	
<small>3,000/8/66-24244 W</small>		

Appendix II: NZ Topographical Map showing the original location for KT279




Appendix III: NZAA Site Record Forms

NZ ZEALAND ARCHAEOLOGICAL ASSOCIATION SITE RECORD FORM (NZMS1) NZMS 1 map number <i>N151</i> NZMS 1 map name <i>PORANGAHAU</i> NZMS 1 map edition <i>1st.</i>		NZAA NZMS 1 SITE NUMBER <i>N 151/3</i> DATE VISITED <i>OCTOBER 1978.</i> SITE TYPE <i>ARTIFACTS.</i> SITE NAME: MAORI OTHER													
Grid Reference Easting <i>4 0 8 7 0 0</i>		Northing <i>2 4 5 0 0 0</i>													
1. Aids to relocation of site (<i>attach a sketch map</i>)															
2. State of site and possible future damage															
3. Description of site (<i>Supply full details, history, local environment, references, sketches, etc. If extra sheets are attached, include a summary here</i>) <p style="text-align: center;"><i>ARTIFACTS IN HAWKES BAY MUSEUM (SIMCOX COLLECTION)</i></p> <p><i>Adzes:</i> Type II A (<i>Acquisition no. 66/167</i>) D'Urville Island argillite. Type IA (<i>66/158</i>) argillite. Variety A with horns. Greenstone chisel (<i>66/168</i>). Gess only. Found alongside (<i>66/158</i>)</p>															
4. Owner Address		Tenant/Manager Address													
5. Nature of information (<i>hearsay, brief or extended visit, etc.</i>) Photographs (<i>reference numbers, and where they are held</i>) Aerial photographs (<i>reference numbers, and clarity of site</i>)															
6. Reported by Address		Filekeeper <i>Elvyn Neal</i> Date <i>Oct. 1978.</i>													
7. Key words															
8. New Zealand Register of Archaeological Sites (<i>for office use</i>) NZHPT Site Field Code															
<table border="1"> <tr><td>A</td><td>F</td></tr> <tr><td> </td><td> </td></tr> <tr><td> </td><td> </td></tr> </table>	A	F					Type of site	<table border="1"> <tr><td> </td><td> </td></tr> <tr><td>A</td><td>A</td></tr> <tr><td>I</td><td>H</td></tr> </table>			A	A	I	H	Present condition and future danger of destruction
A	F														
A	A														
I	H														
<table border="1"> <tr><td> </td><td> </td></tr> <tr><td> </td><td> </td></tr> </table>					Local environment today	<table border="1"> <tr><td> </td><td> </td></tr> <tr><td> </td><td> </td></tr> </table>					Security code				
<table border="1"> <tr><td> </td><td> </td></tr> <tr><td> </td><td> </td></tr> </table>					Land classification	<table border="1"> <tr><td> </td><td> </td></tr> <tr><td> </td><td> </td></tr> </table>					Local body				

Porangahau Hawke's Bay – Kōiwi Tangata Report
 Karanga Aotearoa Repatriation Programme


NEW ZEALAND ARCHAEOLOGICAL ASSOCIATION		NZAA NZMS 1 SITE NUMBER <i>N151/4</i>													
SITE RECORD FORM (NZMS1)		DATE VISITED <i>OCT. 1978.</i>													
NZMS 1 map number	<i>N151</i>	SITE TYPE	<i>ARTIFACTS (SIMCOX)</i>												
NZMS 1 map name	<i>PORANGAHAU</i>	SITE NAME: MAORI													
NZMS 1 map edition	<i>1st.</i>	SITE NAME: OTHER													
Grid Reference		Easting	Northing												
		<i>408800</i>	<i>245100</i>												
1. Aids to relocation of site (<i>attach a sketch map</i>)															
2. State of site and possible future damage															
3. Description of site (<i>Supply full details, history, local environment, references, sketches, etc. If extra sheets are attached, include a summary here</i>)															
<p><i>ARTIFACTS IN HAWKES BAY MUSEUM</i> <i>(SIMCOX COLLECTION)</i></p> <p><i>RECORDED FROM SIMCOX MAP.</i></p> <p> <i>AGES: Type I A (Acquisition no: 66/157)</i> <i>Type I A (66/161)</i> <i>Type II B (66/175)</i> <i>Type III B (40/205)</i> <i>Type III C (66/158)</i> <i>Type IV B (66/140)</i> </p>															
4. Owner Address		Tenant/Manager Address													
5. Nature of information (<i>hearsay, brief or extended visit, etc.</i>)															
Photographs (<i>reference numbers, and where they are held</i>)															
Aerial photographs (<i>reference numbers, and clarity of site</i>)															
6. Reported by Address		Filekeeper Date													
		<i>Mary Deal</i> <i>Oct. 1978.</i>													
7. Key words															
8. New Zealand Register of Archaeological Sites (<i>for office use</i>)															
NZHPT Site Field Code															
<table border="1" style="display: inline-table; vertical-align: top;"> <tr><td>A</td><td>F</td></tr> <tr><td> </td><td> </td></tr> <tr><td> </td><td> </td></tr> </table> Type of site Local environment today Land classification		A	F					<table border="1" style="display: inline-table; vertical-align: top;"> <tr><td> </td><td> </td></tr> <tr><td>A</td><td>A</td></tr> <tr><td>I</td><td>H</td></tr> </table> Present condition and future danger of destruction Security code Local body				A	A	I	H
A	F														
A	A														
I	H														



Porangahau Hawke's Bay – Kōiwi Tangata Report
Karanga Aotearoa Repatriation Programme

<p>NEW ZEALAND ARCHAEOLOGICAL ASSOCIATION SITE RECORD FORM NZMS260 map number V24 NZMS260 map name Porangahau NZMS260 map edition Ed.1 1979</p>	<p>NZAA METRIC SITE NUMBER V24/ 57 DATE VISITED 10 May 1996 SITE TYPE Pa/pits SITE NAME: MAORI OTHER</p>						
<p>Grid Reference Easting 208 Northing 978</p>							
<p>1. Aids to relocation of site (attach a sketch map) On first range of hills inland of Hunter Road and 120 m south of a prominent stream crossing road at GR 212977.</p>							
<p>2. State of site and possible future damage In good condition, in grazed pasture.</p>							
<p>3. Description of site (Supply full details, history, local environment, references, sketches, etc. If extra sheets are attached, include a summary here) Site lies at a 80 m a.s.l. on the end of a ridge. Ridge is cut by transverse ditch at southern end, opening to a triangular planned area, with terraces and lines of pits stepping down to the north-east. Possible row of palisade holes on western steep side of ridge. Down a lower side ridge running east is a knoll with further pits. Total area of pa: 100 m along ridge and 80 x 40 x 50 m in plan.</p>							
<p>4. Owner Address</p>	<p>Tenant/Manager Address</p>						
<p>5. Nature of information (hearsay, brief or extended visit, etc.) Copies of oblique aerials of 10.5.96 attached.</p> <p>Photographs (reference numbers and where they are held)</p> <p>Aerial photographs (reference numbers and clarity of site)</p>							
<p>6. Reported by Kevin Jones Address DoC</p>	<p>Filekeeper <i>[Signature]</i> Date 17/1/97</p>						
<p>7. Department of Conservation (for office use)</p> <table style="width: 100%;"> <tr> <td><input type="checkbox"/> Type of site</td> <td><input type="checkbox"/> Present condition & future danger of destruction</td> </tr> <tr> <td><input type="checkbox"/> Local environment today</td> <td><input type="checkbox"/> Local body</td> </tr> <tr> <td><input type="checkbox"/> Land classification</td> <td style="text-align: center;">C11B</td> </tr> </table>		<input type="checkbox"/> Type of site	<input type="checkbox"/> Present condition & future danger of destruction	<input type="checkbox"/> Local environment today	<input type="checkbox"/> Local body	<input type="checkbox"/> Land classification	C11B
<input type="checkbox"/> Type of site	<input type="checkbox"/> Present condition & future danger of destruction						
<input type="checkbox"/> Local environment today	<input type="checkbox"/> Local body						
<input type="checkbox"/> Land classification	C11B						

V24/59



Porangahau Hawke's Bay – Kōiwi Tangata Report
Karanga Aotearoa Repatriation Programme

<p>NEW ZEALAND ARCHAEOLOGICAL ASSOCIATION</p> <p>SITE RECORD FORM</p> <p>NZMS260 map number V24 NZMS260 map name PORANGAHAU NZMS260 map edition 1st 1978</p>	<p>NZAA METRIC SITE NUMBER V24/57</p> <p>DATE OF PHOTOGRAPHY 16/6/98</p> <p>SITE TYPE Pa/Stock track</p> <p>SITE NAME: MAORI OTHER</p>				
<p>Grid Reference Easting 2 8 2 0 7 8 5 Northing 6 0 9 7 7 9 1</p>					
<p>1. Aids to relocation of site (attach a sketch map) Approximately 7km north of Porangahau along Hunter Road. On the first range of hills inland of Hunter Road and 120m south of a prominent stream crossing the road at GR 212977.</p> <p>Grid reference GPS measurement [PORC(2)H].</p> <p>See location index map attached.</p>					
<p>2. State of site and possible future damage</p> <p>Good condition although long term grazing has reduced relief of individual surface features. Still under pasture.</p>					
<p>3. Description of site (Supply full details, history, local environment, references, sketches, etc. If extra sheets are attached, include a summary here)</p> <p>Pa on the end of a ridge at 80m a.s.l. The pa is 100m in length and ranges in width from 20m at the southwestern end to 90m at the northeastern end, forming a triangular shape. The western perimeter has a defensive ditch that is visible for approximately 65m. A transverse ditch cuts the southern end of the ridge. There is an extensive area of terracing and pits on the slopes outside of the main area of the pa. Off the northern end, pits run down the ridge for 50m at which point there is a defensive ditch that extends 18m from southwest to northeast. North beyond this ditch and 20m further down the ridge are a series of terraces. On the eastern ridge running up to the pa is a 100m stretch of pits and terraces, at the eastern end is a line of palisade postholes. 50m to the west of the pa and on the downward slopes of the hill are numerous pits and a few small terraces. Terraces are also located 30m west of the transverse ditch at the southwest end of the pa.</p> <p>A stock track also runs up the east and northwest ridges of the hill (see stock track map attached). These tracks possibly join up with the Old Hill Road to Waipukurau.</p>					
<p>4. Owner Address Parimahu Station</p>	<p>Tenant/Manager M. Gordon Address 1702 Blackhead Rd</p>				
<p>. Nature of information (hearsay, brief or extended visit, etc.)</p> <p>Photographs (reference numbers and where they are held)</p> <p>Aerial photographs (reference numbers and clarity of site)</p>	<p>Mapped from purpose-flown aerial photographs of 16/6/98 (PORC) held with NZAA Central File.</p> <p>RN 530/60-61 7/9/1944 visible.</p>				
<p>6. Reported by Vanessa Tanner Address DoC</p>	<p>Filekeeper Date</p>				
<p>7. Department of Conservation (for office use)</p> <table style="width: 100%;"> <tr> <td> Type of site</td> <td> Condition/threat</td> </tr> <tr> <td> Land classification</td> <td> Local body</td> </tr> </table>		Type of site	Condition/threat	Land classification	Local body
Type of site	Condition/threat				
Land classification	Local body				

Porangahau Hawke's Bay – Kōiwi Tangata Report
Karanga Aotearoa Repatriation Programme

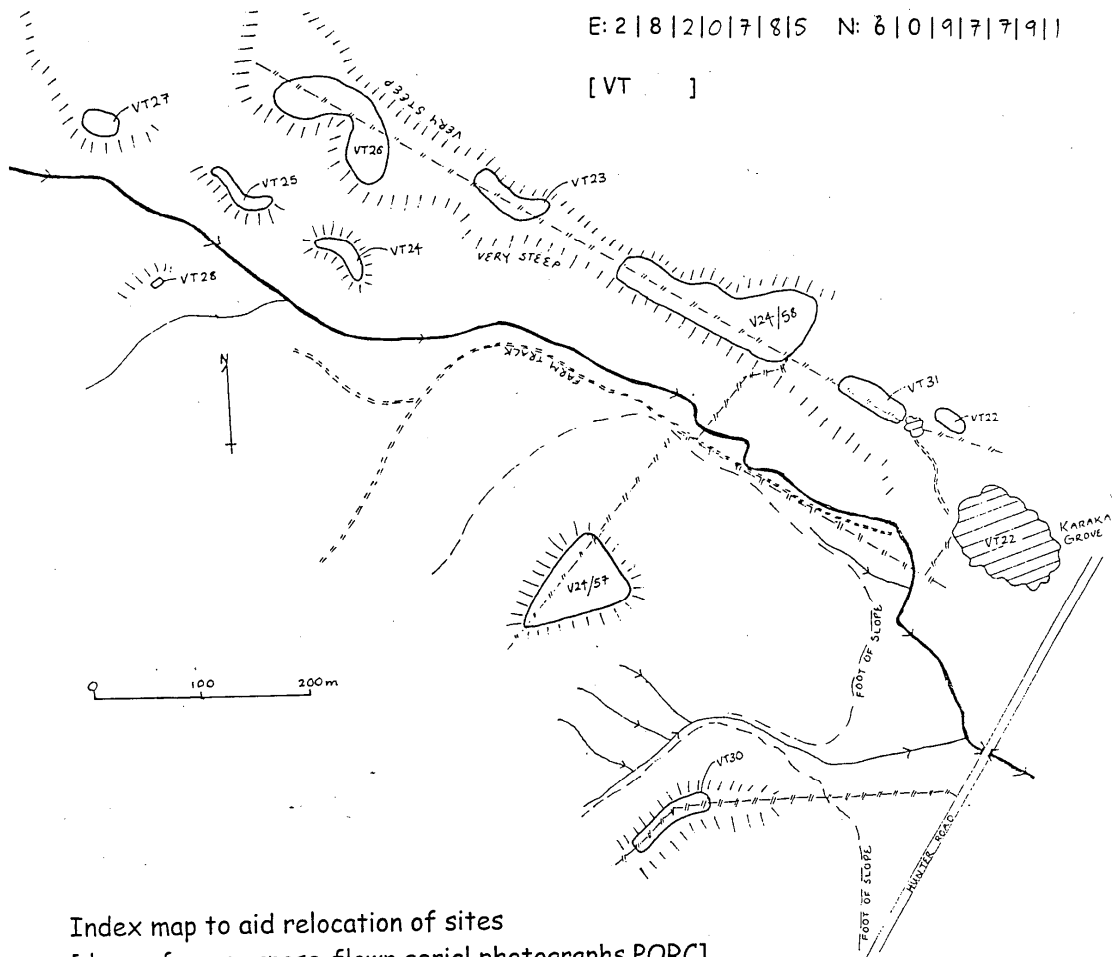
Site Number: V24/57

Site Type: Pa / Stock track

Grid Reference:

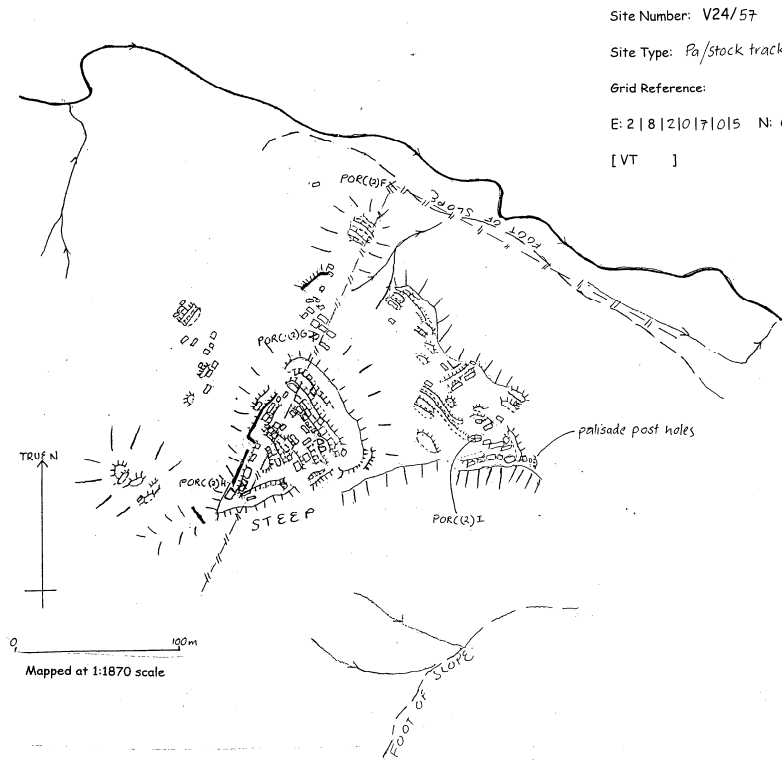
E: 2 | 8 | 2 | 0 | 7 | 8 | 5 N: 6 | 0 | 9 | 7 | 7 | 9 | 1

[VT]



Index map to aid relocation of sites
[drawn from purpose-flown aerial photographs PORC]

Porangahau Hawke's Bay – Kōiwi Tangata Report
 Karanga Aotearoa Repatriation Programme



Site Number: V24/57


Site Type: Pa/stock track

Grid Reference:

E: 2181210171015 N: 610191717171

[VT]

Mapped from purpose-flown aerial photograph PORC(2 and 3)



+80 km
 16/6/98
 (2)
 v24/57

Porangahau Hawke's Bay – Kōiwi Tangata Report
Karanga Aotearoa Repatriation Programme

<p>NEW ZEALAND ARCHAEOLOGICAL ASSOCIATION SITE RECORD FORM NZMS260 map number V24 NZMS260 map name Porangahau NZMS260 map edition Ed.1 1979</p>	<p>NZAA METRIC SITE NUMBER V24/ 58 DATE VISITED 10 May 1996 SITE TYPE Pa SITE NAME: MAORI OTHER</p>		
<p>Grid Reference Easting 210 Northing 980</p>			
<p>1. Aids to relocation of site (attach a sketch map) On flat-topped ridge dissected by streams to north and south and 60 m north of the stream crossing Hunter Road at GR 212977.</p>			
<p>2. State of site and possible future damage Badly damaged by ploughing to south of fenceline and by the fenceline itself.</p>			
<p>3. Description of site (Supply full details, history, local environment, references, sketches, etc. If extra sheets are attached, include a summary here) An area of flat ridge crest 20 m a.s.l. and 10 m above the stream has been divided by ditch and bank at its western end to form a pa. The ditch and bank is double at the eastern end and single at the western end. Area enclosed is 80 x 25 m. To the west about 20 m on a knoll (A) is an area of levelling and some pits.</p>			
<p>4. Owner Address</p>	<p>Tenant/Manager Address</p>		
<p>5. Nature of information (hearsay, brief or extended visit, etc.) Near vertical aerial, copy attached..</p> <p>Photographs (reference numbers and where they are held)</p> <p>Aerial photographs (reference numbers and clarity of site)</p>			
<p>6. Reported by Kevin Jones Address DoC</p>	<p>Filekeeper <i>[Signature]</i> Date 17/1/97</p>		
<p>7. Department of Conservation (for office use)</p> <table style="width: 100%;"> <tr> <td style="width: 50%; vertical-align: top;"> <p><input type="checkbox"/> Type of site</p> <p><input type="checkbox"/> Local environment today</p> <p><input type="checkbox"/> Land classification</p> </td> <td style="width: 50%; vertical-align: top;"> <p><input type="checkbox"/> Present condition & future danger of destruction</p> <p><input type="checkbox"/> Local body CHB</p> </td> </tr> </table>		<p><input type="checkbox"/> Type of site</p> <p><input type="checkbox"/> Local environment today</p> <p><input type="checkbox"/> Land classification</p>	<p><input type="checkbox"/> Present condition & future danger of destruction</p> <p><input type="checkbox"/> Local body CHB</p>
<p><input type="checkbox"/> Type of site</p> <p><input type="checkbox"/> Local environment today</p> <p><input type="checkbox"/> Land classification</p>	<p><input type="checkbox"/> Present condition & future danger of destruction</p> <p><input type="checkbox"/> Local body CHB</p>		

v24/58



Porangahau Hawke's Bay – Kōiwi Tangata Report
Karanga Aotearoa Repatriation Programme

<p>NEW ZEALAND ARCHAEOLOGICAL ASSOCIATION SITE RECORD FORM NZMS260 map number V24 NZMS260 map name PORANGAHAU NZMS260 map edition 1st 1978</p>	<p>NZAA METRIC SITE NUMBER V24/58 DATE OF PHOTOGRAPHY 16/6/98 SITE TYPE Pa/pits SITE NAME: MAORI OTHER</p>		
<p>Grid Reference Easting 2 8 2 0 9 0 4 Northing 6 0 9 8 0 9 8</p>			
<p>1. Aids to relocation of site (attach a sketch map) Approximately 7km north of Porangahu along Hunter Road a long, narrow, dissected terrace running north west of the road 100m west (left) of the road edge beyond a grove of Karaka trees. The site is located 70m north west of the grove of karaka trees on the ridge. Grid reference from GPS measurement [PORC(2)E]. See location index map attached.</p>			
<p>2. State of site and possible future damage A bulldozed farm road has destroyed detail of the western end of the site where a line of defense may have been. Long term grazing has reduced relief of some of the surface features. Still under pasture.</p>			
<p>3. Description of site (Supply full details, history, local environment, references, sketches, etc. If extra sheets are attached, include a summary here) The area of the pa measures approximately 65m in length and at its widest point 27m. At the eastern end is a defensive ditch and bank that is 25m long. Due to a bulldozed farm road the defense on the western end of the site is no longer evident, it is presumed to have been located on the narrowest area of the ridge (see attached map). Within the pa are two large (9x5m) raised rim pits and one smaller pit. Beyond the eastern defensive ditch and bank are two clusters of pits. One is immediately outside the defense, it consists of 6 pits. The other cluster (possibly 10 pits) lies 60m southeast of the defense.</p>			
<p>4. Owner Address Parimahu Station</p>	<p>Tenant/Manager M. Gordon Address 1702 Blackhead Rd</p>		
<p>. Nature of information (hearsay, brief or extended visit, etc.) Photographs (reference numbers and where they are held) Aerial photographs (reference numbers and clarity of site)</p>	<p>Mapped from purpose-flown aerial photographs of 16/6/98 (PORC) held with NZAA Central File. RN 530/60-61 7/9/1944 visible.</p>		
<p>6. Reported by Vanessa Tanner Address DoC</p>	<p>Filekeeper Date</p>		
<p>7. Department of Conservation (for office use)</p> <table style="width: 100%;"> <tr> <td style="width: 50%;"> <input type="checkbox"/> Type of site <input type="checkbox"/> Land classification </td> <td style="width: 50%;"> <input type="checkbox"/> Condition/threat <input type="checkbox"/> Local body </td> </tr> </table>		<input type="checkbox"/> Type of site <input type="checkbox"/> Land classification	<input type="checkbox"/> Condition/threat <input type="checkbox"/> Local body
<input type="checkbox"/> Type of site <input type="checkbox"/> Land classification	<input type="checkbox"/> Condition/threat <input type="checkbox"/> Local body		

Porangahau Hawke's Bay – Kōiwi Tangata Report
Karanga Aotearoa Repatriation Programme

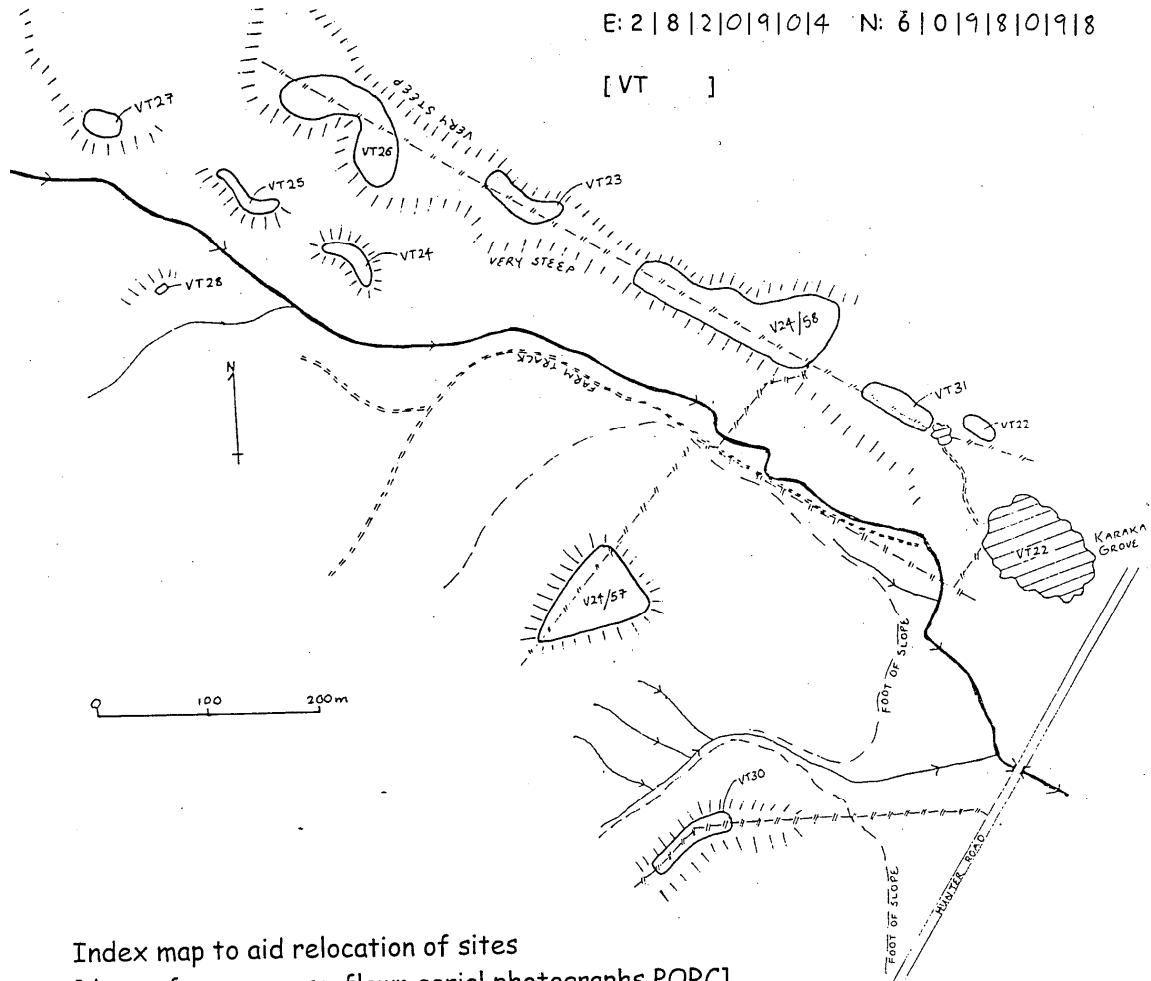
Site Number: V24/58

Site Type: Pa/pits

Grid Reference:

E: 2 | 8 | 2 | 0 | 9 | 0 | 4 N: 6 | 0 | 9 | 8 | 0 | 9 | 8

[VT]



Index map to aid relocation of sites
[drawn from purpose-flown aerial photographs PORC]

Porangahau Hawke's Bay – Kōiwi Tangata Report
 Karanga Aotearoa Repatriation Programme

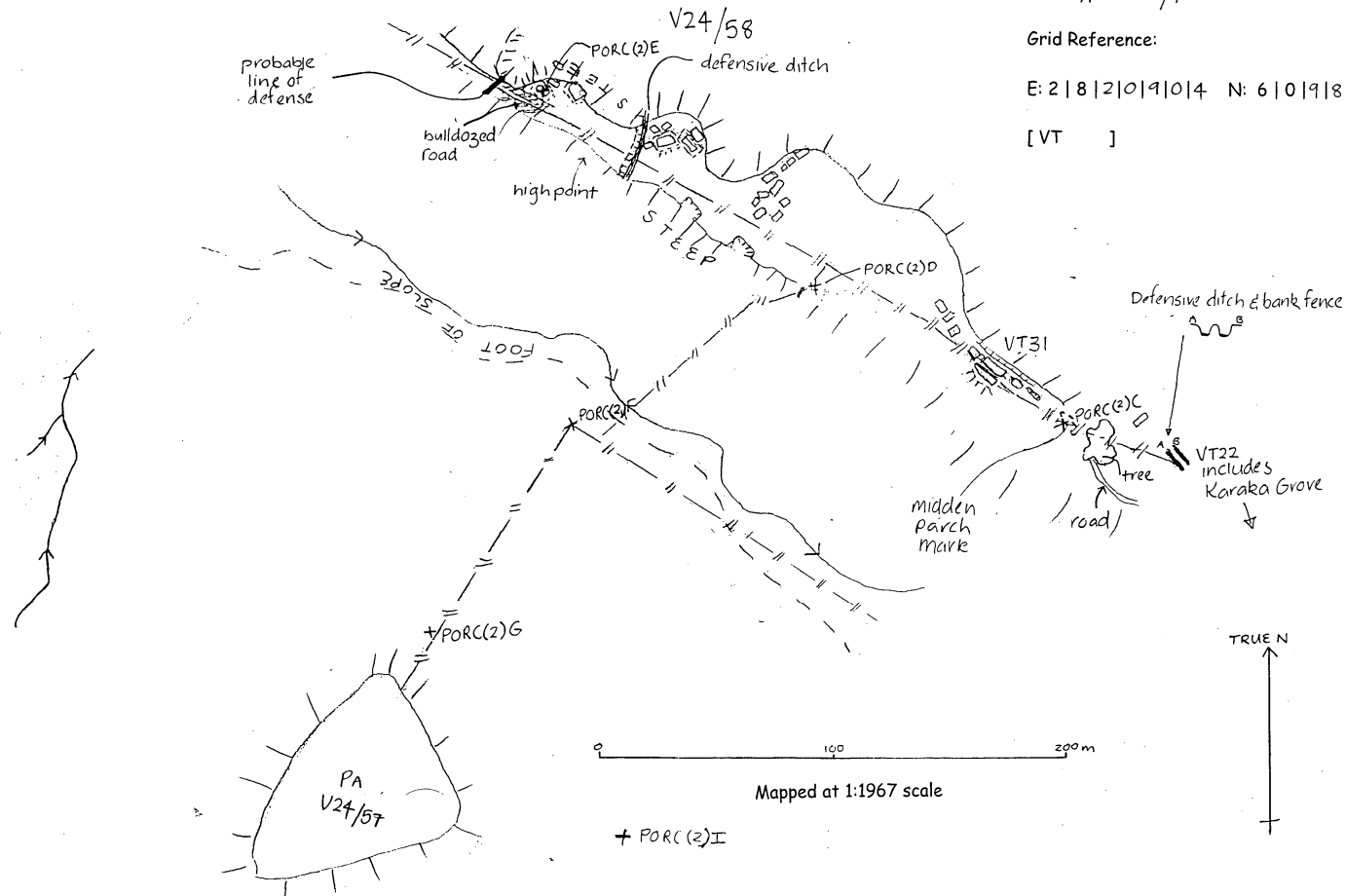
Site Number: V24/58

Site Type: Pa/pits

Grid Reference:

E: 2 | 8 | 2 | 0 | 9 | 0 | 4 N: 6 | 0 | 9 | 8 | 0 | 9 | 8

[VT]



Mapped from purpose-flown aerial photograph PORC(2 and 3)

Porangahau Hawke's Bay – Kōiwi Tangata Report
Karanga Aotearoa Repatriation Programme